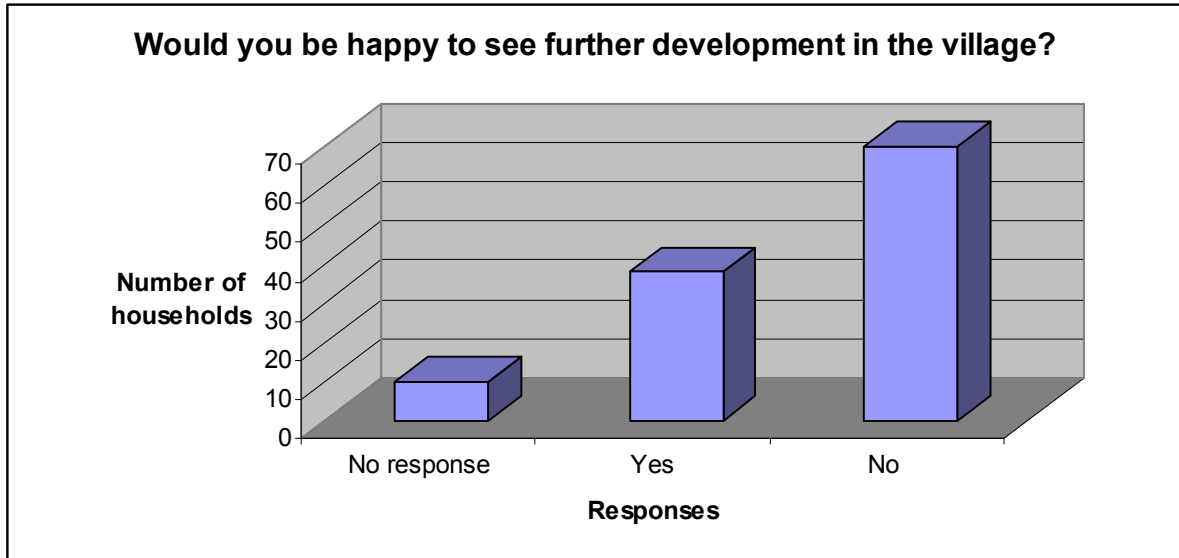


WHITMINSTER PARISH PLAN DATA

WHITMINSTER PARISH PLAN QUESTIONNAIRE RESULTS

SECTION 12 – HOUSING / DEVELOPMENT

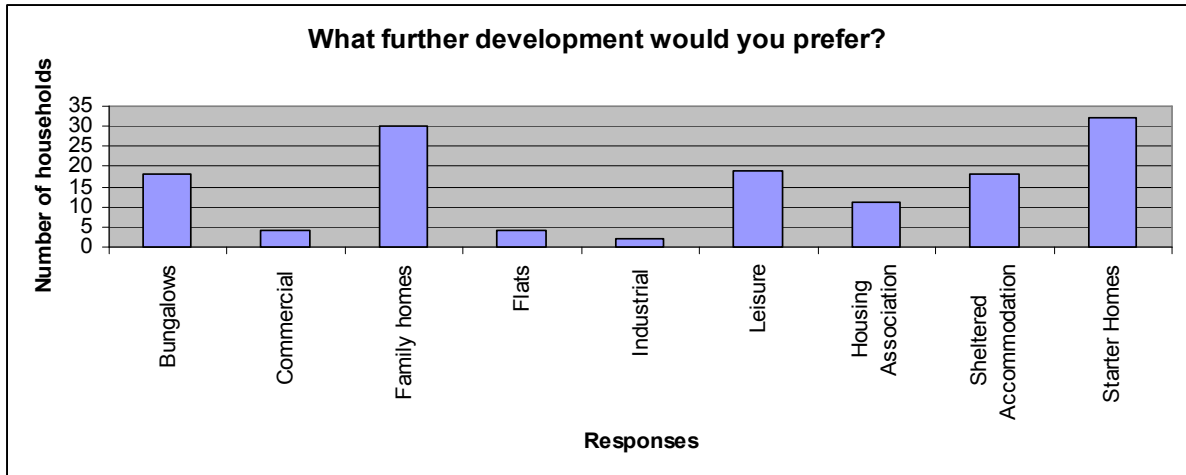
- 60a When asking if households would be happy to see further development in the village, 8% of households did not respond. From those that did respond, 65% of households stated that they did not wish to see any further development in the village.



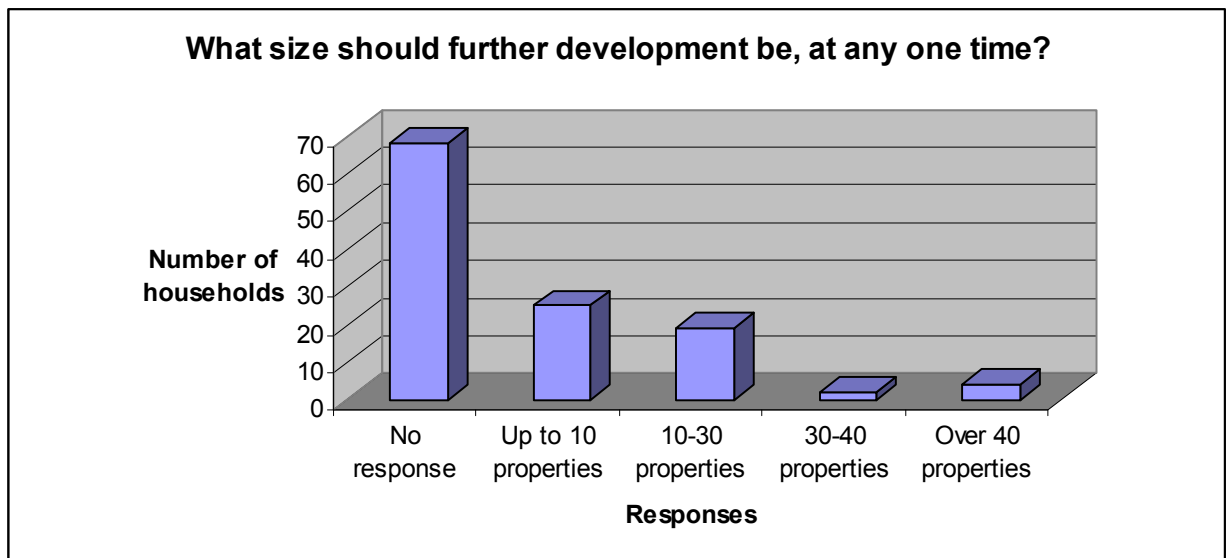
- 60b When asking households to explain why they would not be happy to see further development in the village, responses included:
- Any further development would ruin the village.
 - The shop and school would not cope with any more development.
 - Village at full capacity.
 - Sewage system could not cope with any more development.
 - Too many satellite areas in village already.
 - Already losing the village feel and sense of community.
 - It is not a town. The village has expanded enough.
 - At risk of becoming suburbia and no longer a village.

WHITMINSTER PARISH PLAN DATA

- 60c Asking those households that stated they would be happy to see further development in the village to identify what they would prefer. The graph below shows the distribution: Starter homes, family homes and leisure facilities were the most popular suggestions.

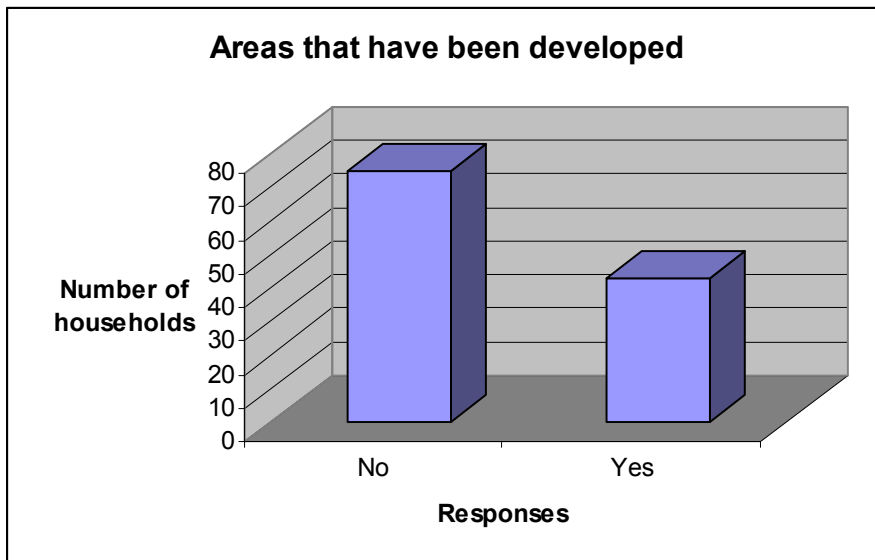


- 61 When asking households how big developments should be, 58% of households did not respond to this question. Of those household that did respond, 50% of households said that further developments should be up to 10 properties.

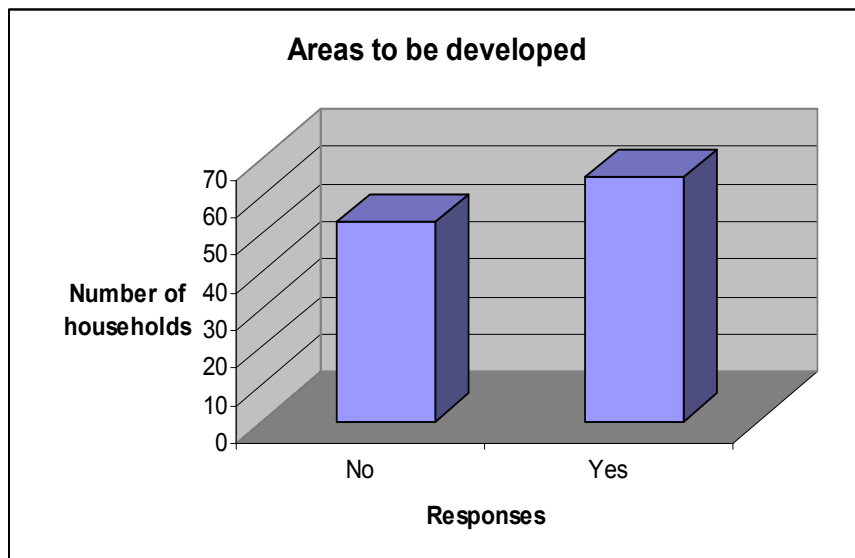


WHITMINSTER PARISH PLAN DATA

- 62 No database data was stored referring to the map attached to the questionnaire.
- 63 When asking households if, in the future they would like to access a map of the village showing information about land development. The following responses were obtained:

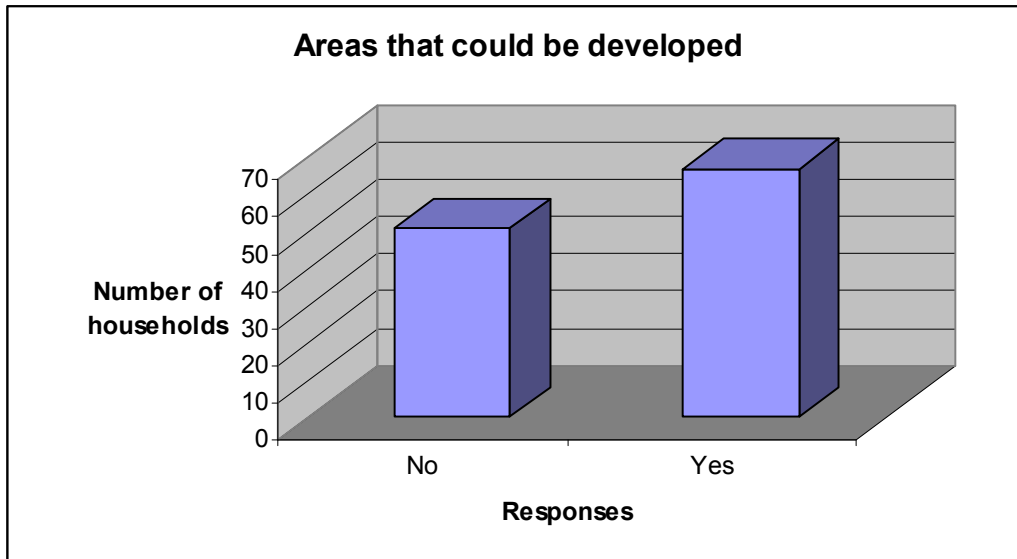


64% of households stated that they did not wish to access a map of the village showing areas that had been developed.

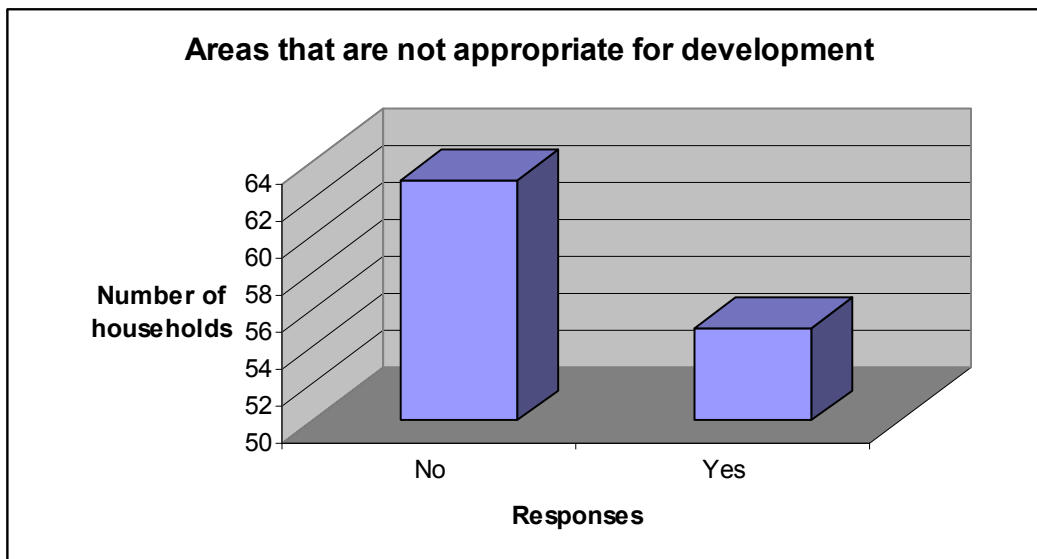


55% of households stated that they did wish to access a map of the village showing areas to be developed.

WHITMINSTER PARISH PLAN DATA



57% of households stated that they did wish to access a map of the village showing areas that could be developed.



53% of households stated that they did wish to access a map of the village showing areas that were not appropriate for development.